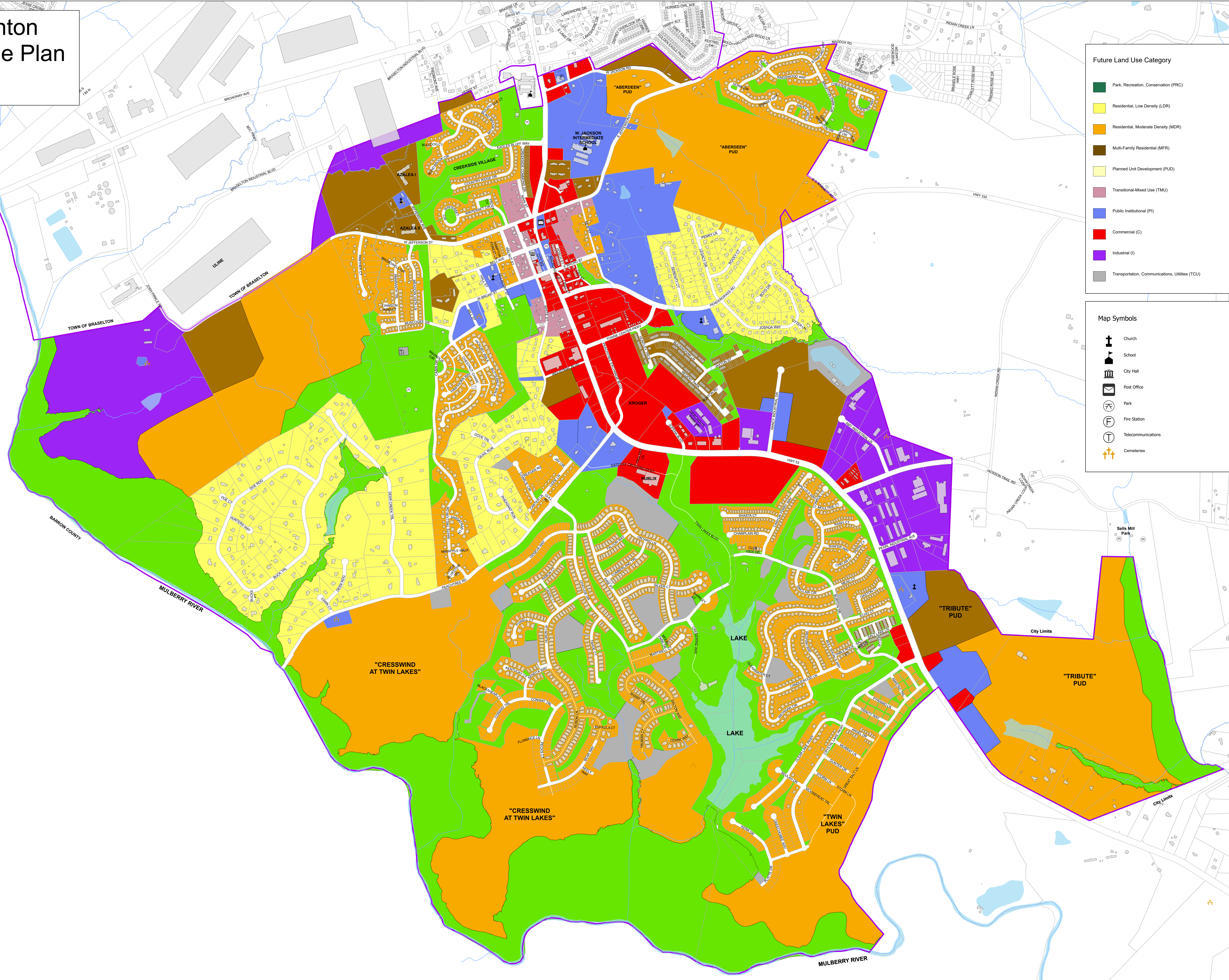


City of Hoschton Future Land Use Plan (2024)


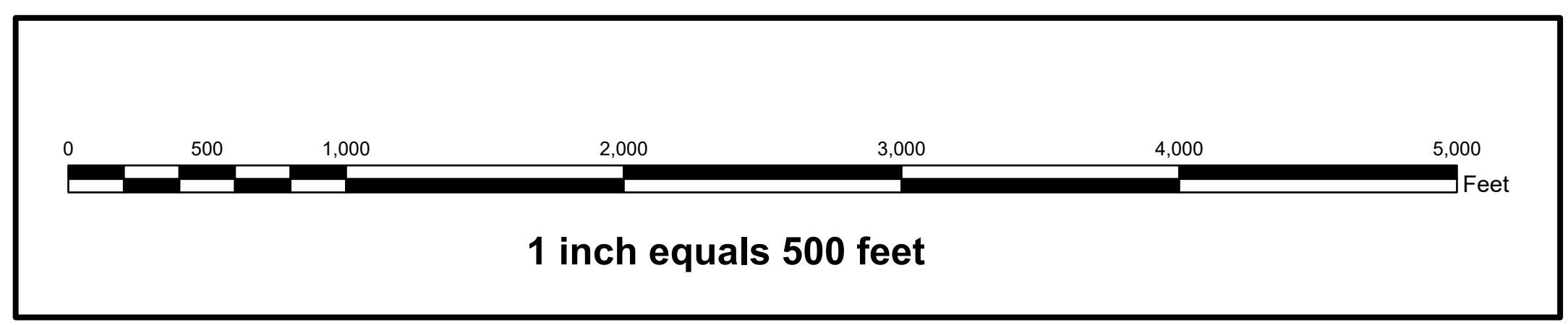


Future Land Use Category

- Park, Recreation, Conservation (PRC)
- Residential, Low Density (LDR)
- Residential, Moderate Density (MDR)
- Multi-Family Residential (MFR)
- Planned Unit Development (PUD)
- Transitional-Mixed Use (TMU)
- Public Institutional (PI)
- Commercial (C)
- Industrial (I)
- Transportation, Communications, Utilities (TCU)

Map Symbols

- Church
- School
- City Hall
- Post Office
- Park
- Fire Station
- Telecommunications
- Cemeteries



**City of
Hoschton, GA**

**Layout & Mapping By
Jackson County GIS Department**
 67 Athens St
 Jefferson, GA 30549
 Phone: (706)-367-1877 Fax: (706)-367-2578
 Email: jogan@jacksoncounty.gov

Jerry Weitz & Associates, Inc.
 Planning & Development Consultants
 1235 Rucker Road Alpharetta, GA 30004
 Phone: (404)-502-7228
 Email: jweitz@bellsouth.net

Growth Management
 Comprehensive Planning
 Zoning & Land Use Regulations
 Land Development Applications
 Expert Testimony
 Zoning Administration